


BOXBOROUGH MIDDLESEX COUNTY, MASS



ASSESSORS MAP FY 2011

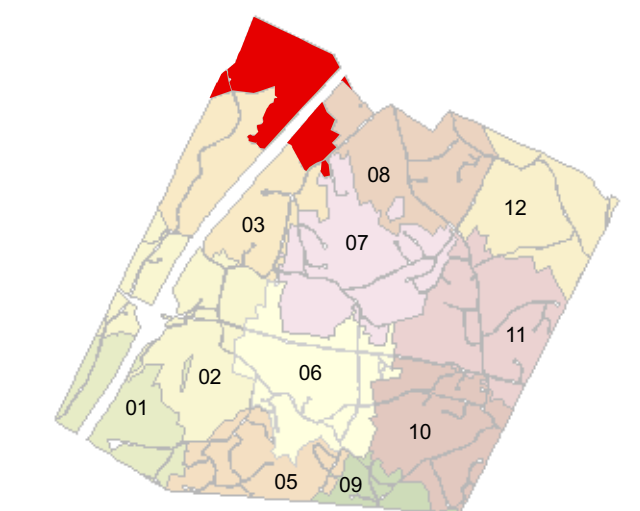
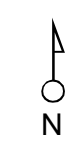
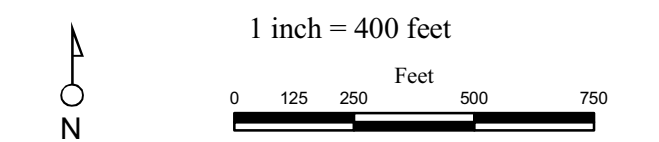
This map is for assessment purposes only and may not be used for property conveyances.

The property boundaries displayed in this map are revised to January 1, 2010.

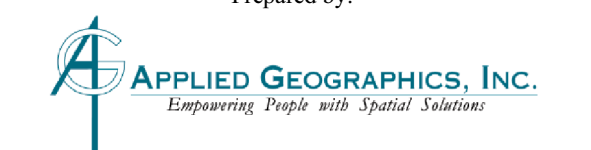
Printed: April 2010.

Map Legend

- Railroad
- Property Boundary
- Building
- 12-3** Map - Block Number
- 158.2.0** Lot - Unit Number
- 30 ac** Land Area in Acres - Source: Assessors CAMA Database
- 205** Street Number - Source: Assessors CAMA Database



Prepared by:



MAP 04

